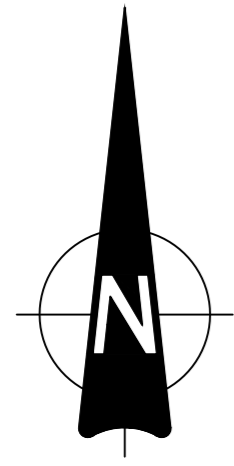



NOTES:

1. DO NOT SCALE. USE FIGURED DIMENSIONS ONLY.
2. THIS DRAWING IS TO BE READ IN CONJUNCTION WITH ALL OTHER RELEVANT ARCHITECTURAL AND ENGINEERING DRAWINGS.




 Ordnance Survey Ireland Licence
 No. EN 0006022 © Ordnance Survey
 Ireland/Government of Ireland.

REV.	DATE	AMENDMENT	DRN	APPD

STATUS **FOR PLANNING ONLY**
NOT FOR CONSTRUCTION





Waterman Moylan
 Engineering Consultants
 BLOCK 5, EASTPOINT BUSINESS PARK, ALFIE BYRNE ROAD,
 DUBLIN D03 H3F4 IRELAND.
 Tel: (01) 664 8900 Fax: (01) 661 3618
 Email: info@waterman-moylan.ie www.waterman-moylan.ie

CLIENT **GERARD GANNON PROPERTIES**
 ARCHITECT **CONNOLLY ARCHITECTS**

PROJECT
LANDS AT KILNAHUE & GOREY HILL, GOREY

TITLE
OVERLAND FLOOD ROUTE

DRAWN	DESIGNED	APPROVED	DATE
PJD	DA	MD	MARCH 2022
SCALE	JOB NO.	DRG. NO.	REVISION
1:1000 @ A1	13-119	P4215	

LEGEND:
 INDICATES FLOOD ROUTE DIRECTION
 INDICATES PROPOSED ROAD LOW POINT
 INDICATES PROPOSED ROAD HIGH POINT